

PETITION TO CREATE A COUNTY ROAD

(Please Place A Checkmark On The Request That Is Applicable)

_____ This petition is to request the Commissioner's Court of Mills County to create a new county road assigned CR _____. See Attached Exhibit A for description.

☒ This petition is to request the Commissioner's Court of Mills County to create County Road # 224 from Private Road 224. See Attached Exhibit A for description.

The landowners around this road, which is 1.10 miles in length, have signed the petition below, along with other persons in this Precinct.

At least 8 property owners in the precinct have signed this petition.

The private road is located in Precinct 2.

Mark Howell
Philip Douglas Cal
Anabel Sanchez
Walter
Michael Rodriguez
Jimmy Bittorf
Walter
Jim Allesina

[Signature]
Felipe
Charles Keen
Billy
Dary
Dary

FILED FOR RECORD
At 4:35 O'Clock P M

JUN 08 2023

DATE 5-3-2023

SONYA SCOTT County & District Clerk
Mills County, Texas
By [Signature] Deputy

Lawrence Epp 120 CR 222

Mark Dowell 77 PR 224

Douglas Cox 81 PR 224

Subba House 216 CR 230

William Foyt 112 CR 220

rary House 264 CR 230

Michael Hudgeons PO Box 1378

Dakota Perry PO Box 1054

Tracy Butterfras 11 PR 224

William Allensworth 12 PR 223

Tina Allensworth 12 PR 223

PETITION TO CREATE A COUNTY ROAD

(Please Place A Checkmark On The Request That Is Applicable)

_____ This petition is to request the Commissioner's Court of Mills County to create a new county road assigned CR _____. See Attached Exhibit A for description.

☒ This petition is to request the Commissioner's Court of Mills County to create County Road # 224 from Private Road 224. See Attached Exhibit A for description.

The landowners around this road, which is 1.10 miles in length, have signed the petition below, along with other persons in this Precinct.


At least 8 property owners in the precinct have signed this petition.

The private road is located in Precinct 2.

Mark Howell
Philip Douglas Cal
Anabel Sanchez
Walter
Michael Hudson
Jimmy Bettey
Mark
Jim Allsauer

John Keen
Charles Keen
Bob
Dary
Don

DATE 5-3-2023



SHEETS
DWAYNE
& VICKIE

ON * HUNT

MEREDITH
JILL

0
mph

HUDGEONS
MICHAEL

Rt 246

BUNTING
MORRIS G

RAY
DOUGLAS
WAYNE
ESTATE

CON
PHILIP
DOUGLAS

LOPEZ
BALDOMERO
& MARIA
G


HUBBARD
LAYNE

Hyb
20




Tools

Tracker



11/01/23 15:54

Elevation



1544

Distance


1.10 mi

Elevation Gain

83 ft

Elevation Loss

☐ Add to Folder

 Share



...